




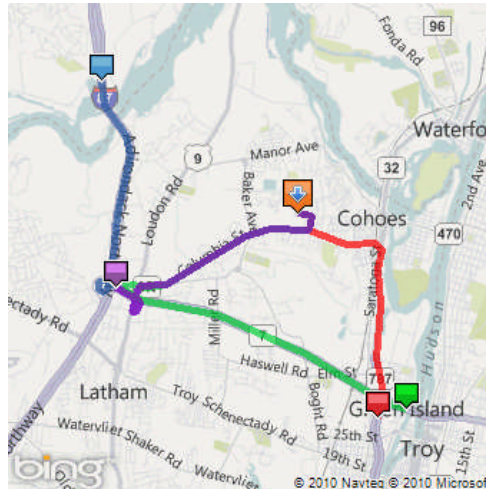


1-click directions to Cohoes Senior High School


1 Tiger Cir, Cohoes, NY (518) 237-9100

Show directions from:


-  The north (on I-87 S / Adirondack Northway S)
-  The south (on I-787 N / SR-787 N)
-  The east (on SR-7 W)
-  SR-7 E
-  View all



[Go to Bing Maps](#)

 **From the north (on I-87 S / Adirondack Northway S)**


1. At exit 7-6 , take ramp right for SR-7 East toward Troy / Cohoes	1.2 mi
2. Take ramp right for US-9 toward Latham / Cohoes	0.3 mi
3. Turn right onto US-9 / Loudon Rd	0.3 mi
4. Turn right onto SR-9R / Columbia St Ext	1.6 mi
5. Keep straight onto SR-470 / Columbia St	0.7 mi
6. Turn left onto Conliss Ave	0.2 mi
7. Turn left onto Elm St	0.1 mi
8. Road name changes to Tiger Circle	0.0 mi
9. Arrive at 1 Tiger Cir, Cohoes, NY	0.0 mi

 **From the south (on I-787 N / SR-787 N)**

1. Keep straight onto SR-787 North	1.5 mi
2. Turn left onto Bridge Ave	0.1 mi
3. Keep straight onto Mohawk St	0.1 mi
4. Bear left onto Columbia St	0.3 mi
5. Keep straight onto SR-470 / Columbia St	0.6 mi
6. Turn right onto Conliss Ave	0.2 mi
7. Turn left onto Elm St	0.1 mi
8. Road name changes to Tiger Circle	0.0 mi
9. Arrive at 1 Tiger Cir, Cohoes, NY	0.0 mi

 **From the east (on SR-7 W)**

1. Take ramp right for US-9 / SR-9R toward Latham	0.3 mi
2. Keep straight onto SR-9R / Columbia St Ext	1.6 mi
3. Keep straight onto SR-470 / Columbia St	0.7 mi
4. Turn left onto Conliss Ave	0.2 mi
5. Turn left onto Elm St	0.1 mi
6. Road name changes to Tiger Circle	0.0 mi
7. Arrive at 1 Tiger Cir, Cohoes, NY	0.0 mi

 **From SR-7 E**

1. Take ramp right for US-9 toward Latham / Cohoes	0.3 mi
2. Turn right onto US-9 / Loudon Rd	0.3 mi
3. Turn right onto SR-9R / Columbia St Ext	1.6 mi
4. Keep straight onto SR-470 / Columbia St	0.7 mi
5. Turn left onto Conliss Ave	0.2 mi
6. Turn left onto Elm St	0.1 mi
7. Road name changes to Tiger Circle	0.0 mi
8. Arrive at 1 Tiger Cir, Cohoes, NY	0.0 mi

These directions are subject to the Microsoft® Service Agreement and for informational purposes only. No guarantee is made regarding their completeness or accuracy. Construction projects, traffic, or other events may cause actual conditions to differ from these results. Map and traffic data © 2009 NAVTEQ™, AND™.

© 2010 Microsoft | [Privacy](#) | [Legal](#) | [Advertise](#) | [About our ads](#) | [Help](#)